

## NEW RELEASE

### Lunarossa Release - Titles Due November 2021

Lot number	Address	Area [m <sup>2</sup> ]	Frontage [m]	Price	BAL	Zoning
1289	Lunarossa Drive	312	12.5	SOLD	-	RMD30
1327	Lunarossa Drive	370	15	SOLD	-	RMD30
1254	Match View	375	12.5	HOLD-\$144,000	-	RMD25
1273	Match View	375	12.5	SOLD	-	RMD25
1274	Match View	375	12.5	\$144,000	-	RMD25
1275	Match View	375	12.5	SOLD	-	RMD25
1277	Match View	375	12.5	SOLD	-	RMD25
1286	Lunarossa Drive	375	15	SOLD	-	RMD30
1287	Lunarossa Drive	375	15	\$146,000	-	RMD30
1288	Lunarossa Drive	375	15	\$146,000	-	RMD30
1250	Mayflower Parade	330	15	\$137,000	-	RMD30
1251	Mayflower Parade	326	15	SOLD	-	RMD30
1252	Match View	450	15	HOLD - \$176,000	-	RMD25
1253	Match View	375	12.5	\$147,000	-	RMD25
1278	Match View	375	12.5	\$147,000	-	RMD25
1279	Match View	375	12.5	\$147,000	-	RMD25
1280	Match View	450	15	HOLD - \$177,000	-	RMD25
1281	Match View	445	15	\$175,000	-	RMD25
1282	Lunarossa Drive	371	15	\$147,000	-	RMD30
1283	Lunarossa Drive	375	15	\$149,000	-	RMD30
1284	Lunarossa Drive	313	12.5	\$132,000	-	RMD30
1285	Lunarossa Drive	313	12.5	\$132,000	-	RMD30
1355	Lunarossa Drive	375	15	HOLD - \$149,000	-	RMD30
1356	Lunarossa Drive	370	15	\$139,000	-	RMD30

Contact Damyn Strang on 0434 070 654 for more information.



All lots include front landscaping and boundary fencing. \$1,000 Deposit required at contract signing. Pricing subject to change without notice. Bushfire Attack Level Rating may apply to some lots. Pricing and details correct as of 19th July 2021.  
Titled = Ready to build straight after settlement! \*= Land price only.



## Swallowtail Release - Titled

Lot number	Address	Area [m <sup>2</sup> ]	Frontage [m]	Price	BAL	Zoning
401	Ashmore Avenue	326	15	SOLD	-	RMD30
400	Ashmore Avenue	330	15	HOLD- \$135,000	-	RMD30
402	Ashmore Avenue	368	14.9	SOLD	-	RMD30
404	Fortescue Boulevard	372	12.5	SOLD	-	RMD25
403	Ashmore Avenue	373	14.9	SOLD	-	RMD30
405	Fortescue Boulevard	373	12.5	SOLD	-	RMD25
406	Fortescue Boulevard	373	12.5	SOLD	-	RMD25
407	Fortescue Boulevard	373	12.5	\$144,000	-	RMD25
408	Fortescue Boulevard	373	12.5	\$144,000	-	RMD25
412	Fortescue Boulevard	447	15	SOLD	-	RMD25
413	Fortescue Boulevard	447	15	\$172,000	-	RMD25
414	Fortescue Boulevard	447	15	SOLD	-	RMD25
415	Fortescue Boulevard	447	15	SOLD	-	RMD25
416	Fortescue Boulevard	447	15	SOLD	-	RMD25
417	Fortescue Boulevard	447	15	SOLD	-	RMD25
419	Fortescue Boulevard	447	15	SOLD	-	RMD25
391	Fortescue Boulevard	450	15	SOLD	-	RMD25
392	Fortescue Boulevard	450	15	SOLD	-	RMD25
393	Fortescue Boulevard	450	15	SOLD	-	RMD25
396	Fortescue Boulevard	450	15	SOLD	-	RMD25

Contact Damyn Strang on 0434 070 654 for more information.



All lots include front landscaping and boundary fencing. \$1,000 Deposit required at contract signing. Pricing subject to change without notice. Bushfire Attack Level Rating may apply to some lots. Pricing and details correct as of 19th July 2021.  
Titled = Ready to build straight after settlement! \*= Land price only.



Land Sales Office  
5 Constellation Entrance, Two Rocks

08 9561 1700

atlantisbeach.com.au

## Seabass Release - Titled

Lot number	Address	Area [m <sup>2</sup> ]	Frontage [m]	Price	Zoning
455	Seabass Chase	375	12.5	<b>SOLD</b>	R25
449	Seabass Chase	414	16.5	<b>SOLD</b>	R25
465	Seabass Chase	420	6	\$143,000	R25
452	Seabass Chase	450	15	<b>SOLD</b>	R25
461	Ashmore Ave	458	8.13/4.8	\$169,000	R25

## Mayflower Release - Titled

Lot number	Address	Area [m <sup>2</sup> ]	Frontage [m]	Price	Zoning
1212	Thistle Way	313	12.5	<b>SOLD</b>	RMD25
1189	Thistle Way	375	12.5	\$142,000	RMD25
1243	Yacht Way	375	12.5	<b>SOLD</b>	RMD25

## Mixed Use Lots\*

Lot number	Address	Area [m <sup>2</sup> ]	Frontage [m]	Price	Zoning	BAL
476	Gift Way	369	12.5	\$147,000	R40	12.5
477	Gift Way	369	12.5	\$147,000	R40	12.5
475	Gift Way	442	15	\$169,000	R40	12.5
478	Gift Way	443	15	\$169,000	R40	12.5
1179	Gift Way	369	12.5	\$147,000	R40	12.5
1180	Gift Way	442	15	\$169,000	R40	12.5
1181	Gift Way	369	12.5	\$147,000	R40	12.5
1182	Gift Way	369	12.5	\$147,000	R40	12.5

Contact Damyn Strang on 0434 070 654 for more information.



All lots include front landscaping and boundary fencing. \$1,000 Deposit required at contract signing. Pricing subject to change without notice. Bushfire Attack Level Rating may apply to some lots. Pricing and details correct as of 19th July 2021.  
Titled = Ready to build straight after settlement! \*= Land price only.



## Mulloy - Titled

Lot number	Address	Area [m <sup>2</sup> ]	Frontage [m]	Price	Zoning
125	Fortescue Boulevard	450	15	HOLD - \$172,000	R25

Contact Damyn Strang on 0434 070 654 for more information.



All lots include front landscaping and boundary fencing. \$1,000 Deposit required at contract signing. Pricing subject to change without notice. Bushfire Attack Level Rating may apply to some lots. Pricing and details correct as of 19th July 2021.  
Titled = Ready to build straight after settlement! \*= Land price only.





## Legend

	Lunarossa Stage 1		Existing Residential
	Lunarossa Stage 2		Future Residential
	Garage Locations		Hydrant
	Retaining Walls		Valve
	Footpaths		Manhole
	Lot Levels		Pit
	Road Level		Power Dome & Street Lights
			Transformer Site
			BAL 12.5

## Location Plan



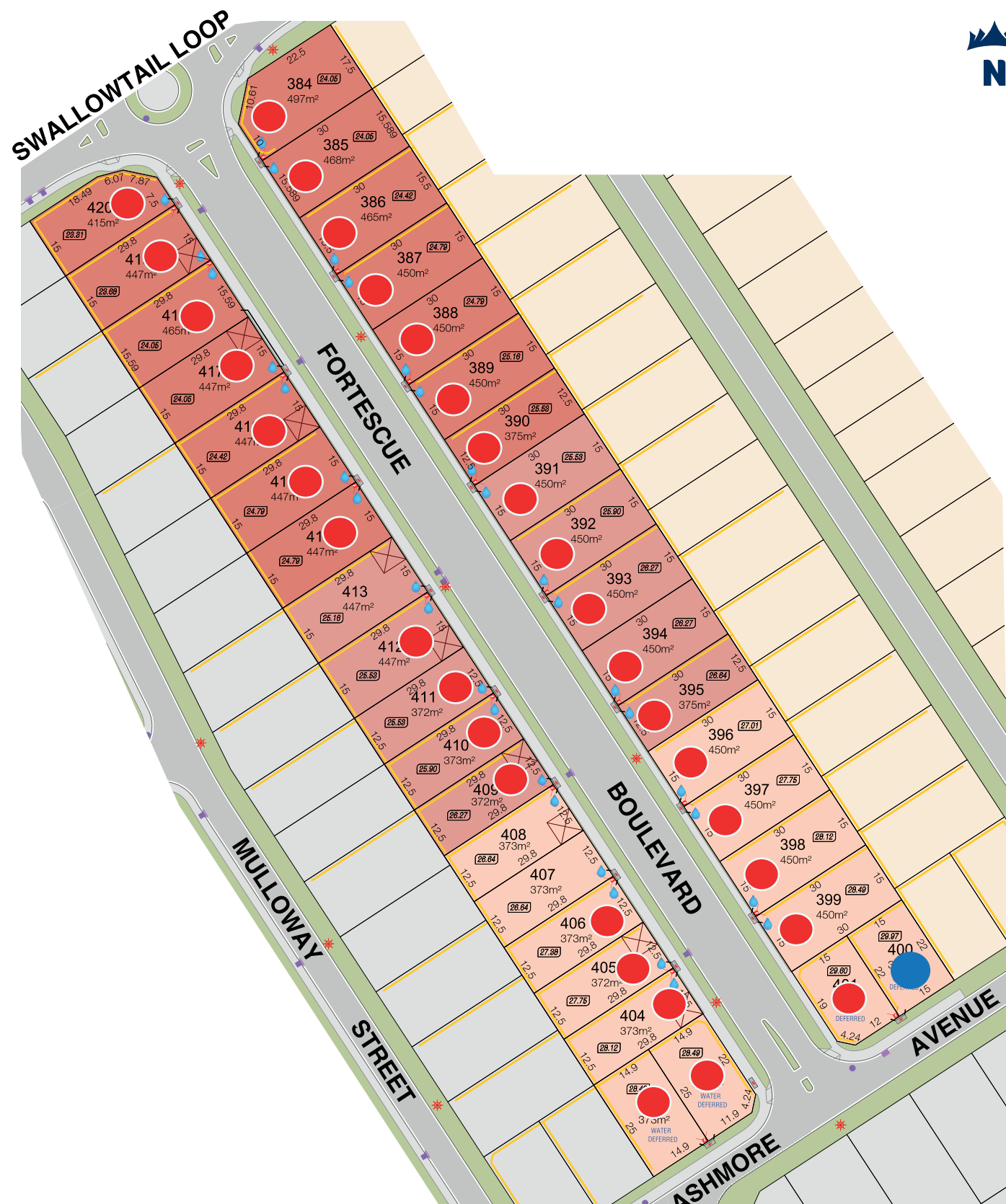

Sold  
 On Hold

The service and engineering information shown is from design drawings and should not be construed as being the "As-Constructed" details. It is acknowledged that the dimensions and areas, as well as location of services and the existence and width of easements are subject to change in accordance with the requirements of any relevant Authority. The particulars of this plan are supplied for formation only presenting the facts at the time of printing and may change. The particulars shall not be taken as a representation in any respect on the Vendor or its Agent. Authorities should be consulted in relation to any limitations or requirements as building restrictions may apply.

Our Ref: 11928 Date: March 2021







## Legend

	Release 1		Existing Residential
	Release 2		Future Residential
	Release 3		
	Garage Locations		Hydrant
	Retaining Walls		Valve
	Footpaths		Manhole
	Lot Levels		Pit
	Road Level		Power Dome & Street Lights
			Transformer Site
			NBN Pit Site
			No Vehicle Access

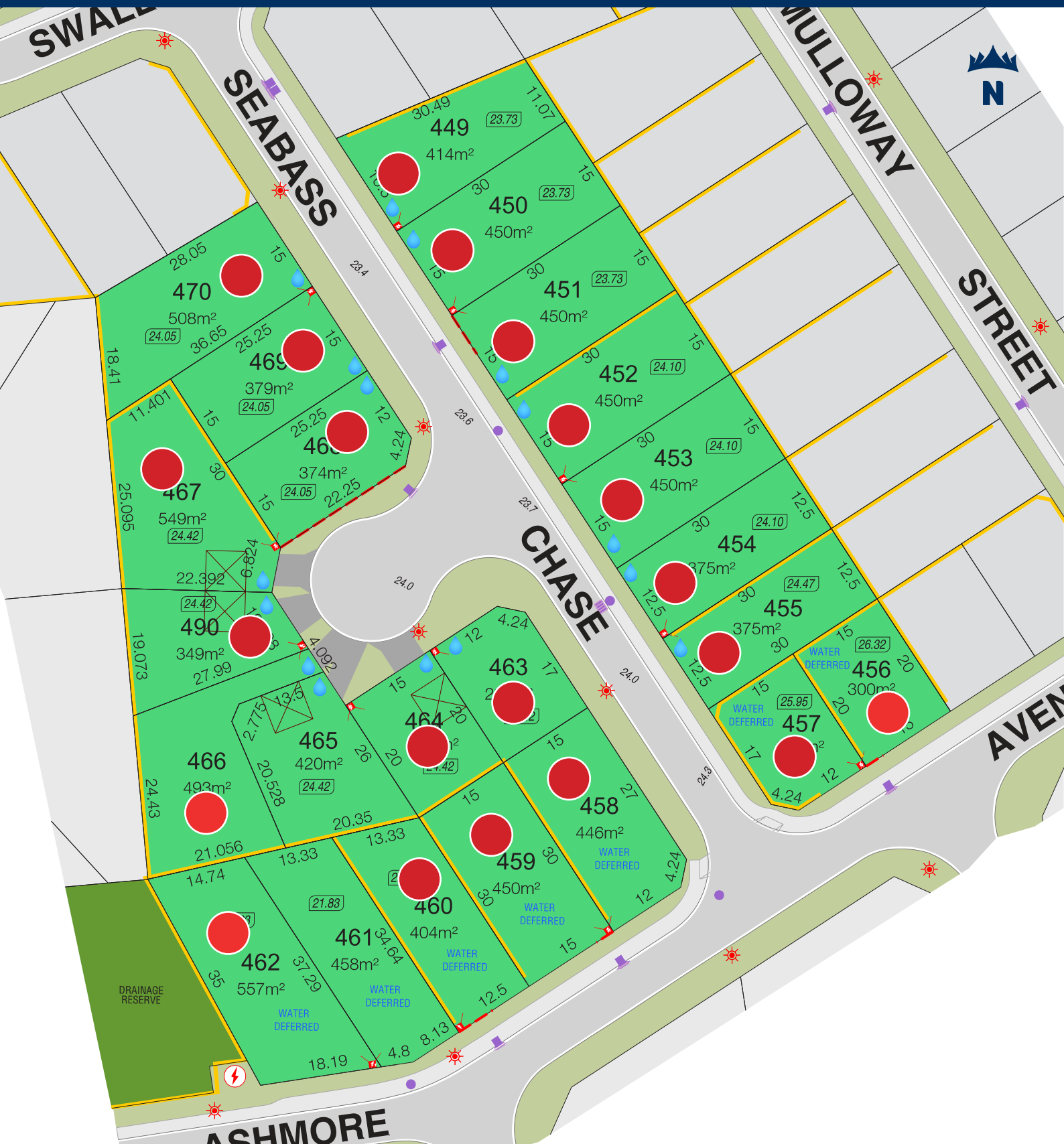
## Location Plan



The service and engineering information shown is from design drawings and should not be construed as being the "As-Constructed" details. It is acknowledged that the dimensions and areas, as well as location of services and the existence and width of easements are subject to change in accordance with the requirements of any relevant Authority. The particulars of this plan are supplied for formation only presenting the facts at the time of printing and may change. The particulars shall not be taken as a representation in any respect on the Vendor or its Agent. Authorities should be consulted in relation to any limitations or requirements as building restrictions may apply.

Our Ref: 11928 Date: March 2021





## Legend

- Seabass Release
- Existing Residential
- Garage Locations
- Retaining Walls
- Footpaths
- Lot Levels
- Road Level
- Hydrant
- Valve
- Manhole
- Pit
- Power Dome & Street Lights
- Transformer Site
- No Vehicle Access

## Location Plan



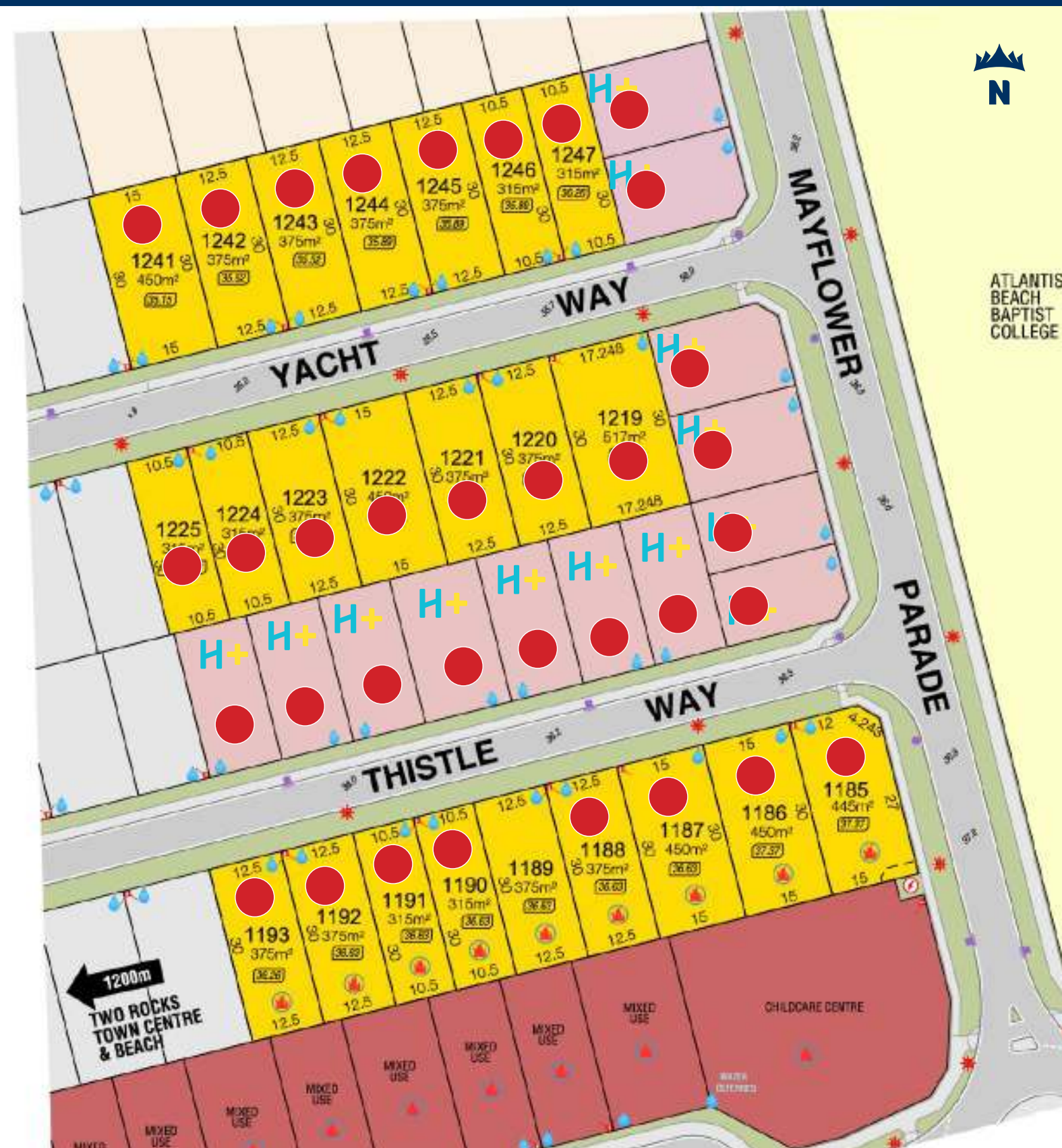
- Sold
- On Hold

The service and engineering information shown is from design drawings and should not be construed as being the "As-Constructed" details. It is acknowledged that the dimensions and areas, as well as location of services and the existence and width of easements are subject to change in accordance with the requirements of any relevant Authority. The particulars of this plan are supplied for formation only presenting the facts at the time of printing and may change. The particulars shall not be taken as a representation in any respect on the Vendor or its Agent. Authorities should be consulted in relation to any limitations or requirements as building restrictions may apply.


Our Ref: 11928 Date:







## Legend



## Location Plan



The service and engineering information shown is from design drawings and should not be construed as being the "As-Constructed" details. It is acknowledged that the dimensions and areas, as well as location of services and the existence and width of easements are subject to change in accordance with the requirements of any relevant Authority. The particulars of this plan are supplied for formation only presenting the facts at the time of printing and may change. The particulars shall not be taken as a representation in any respect on the Vendor or its Agent. Authorities should be consulted in relation to any limitations or requirements as building restrictions may apply.

Our Ref: 11928 Date:







## Legend

	Mulloyway Release		Future Residential
	Existing Residential		
	Garage Locations		Hydrant
	Retaining Walls		Valve
	Footpaths		Manhole
	Lot Levels		Pit
	Road Level		Power Dome & Street Lights
			Transformer Site
			BAL 12.5

## Location Plan



- Sold
- On Hold

The service and engineering information shown is from design drawings and should not be construed as being the "As-Constructed" details. It is acknowledged that the dimensions and areas, as well as location of services and the existence and width of easements are subject to change in accordance with the requirements of any relevant Authority. The particulars of this plan are supplied for formation only presenting the facts at the time of printing and may change. The particulars shall not be taken as a representation in any respect on the Vendor or its Agent. Authorities should be consulted in relation to any limitations or requirements as building restrictions may apply.

Our Ref: 11928 Date:

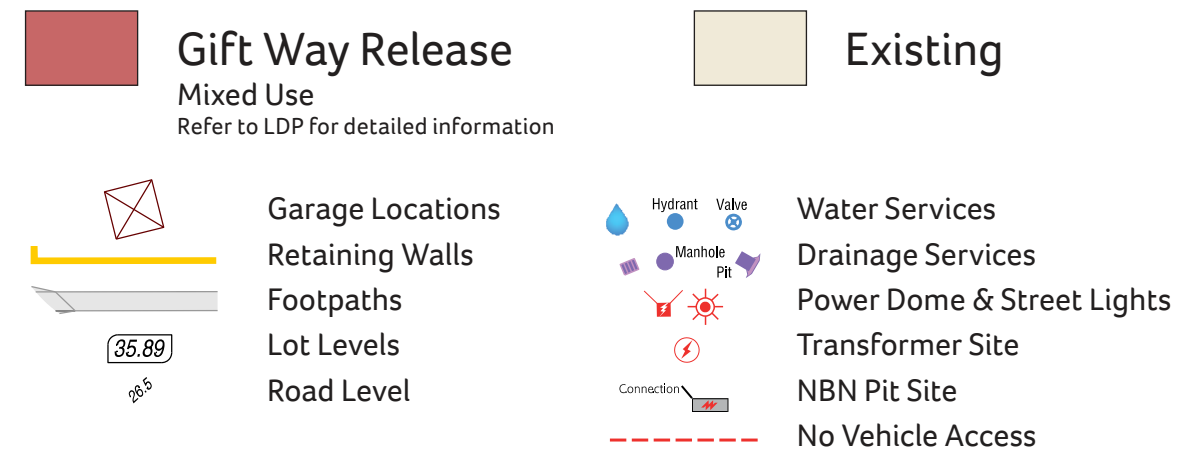




# Gift Way Release



## Legend



## Location Plan



The service and engineering information shown is from design drawings and should not be construed as being the "As-Constructed" details. It is acknowledged that the dimensions and areas, as well as location of services and the existence and width of easements are subject to change in accordance with the requirements of any relevant Authority. The particulars of this plan are supplied for formation only presenting the facts at the time of printing and may change. The particulars shall not be taken as a representation in any respect on the Vendor or its Agent. Authorities should be consulted in relation to any limitations or requirements as building restrictions may apply.

Our Ref: 11928 Date: July 2020

