















## Legend

- Mayflower Release
- Mixed Use  
Refer to LDP for detailed information
- Future Residential
- Existing Residential
-  Garage Locations
-  Retaining Walls
-  Footpaths
-  Lot Levels
-  Road Level
-  Hydrant
-  Valve
-  Manhole
-  Pit
-  Power Dome & Street Lights
-  Transformer Site
-  BAL 12.5
-  Water Services
-  Drainage Services

## Location Plan



- Sold
- On Hold

The service and engineering information shown is from design drawings and should not be construed as being the "As-Constructed" details. It is acknowledged that the dimensions and areas, as well as location of services and the existence and width of easements are subject to change in accordance with the requirements of any relevant Authority. The particulars of this plan are supplied for formation only presenting the facts at the time of printing and may change. The particulars shall not be taken as a representation in any respect on the Vendor or its Agent. Authorities should be consulted in relation to any limitations or requirements as building restrictions may apply.

Our Ref: 11928 Date:

